



Black Sea

Istanbul

Ankara

Cappadocia

Adiyaman

Agri

Mardin

Antalya

TURKEY

FAST FACTS

- **OFFICIAL NAME:** Republic of Turkey
- **FOUNDER:** MUSTAFA KEMAL ATATÜRK
- **CAPITAL:** Ankara
- **AREA:** 302,535 square miles (783,562 square kilometers)
- **POPULATION:** 81,257,239
- **OFFICIAL LANGUAGE:** Turkish
- **MONEY:** Turkish lira





TURKEY

Geographically, the Republic of Turkey is a bridge between Europe and Asia. Due to its location, surrounded by sea on three sides, Turkey has always been the center of great trade, silk and spice routes.

- Aphrodisias
- Archaeological Site of Troy
- Arslantepe Mound
- City of Safranbolu
- Ephesus
- Göbekli Tepe
- Hattusha: the Hittite Capital
- Historic Areas of Istanbul
- Nemrut Dağ
- Neolithic Site of Çatalhöyük





www.acetestravel.com

Turkey's share of some agricultural production in the world

Apricot

Fig, Nut, Currant

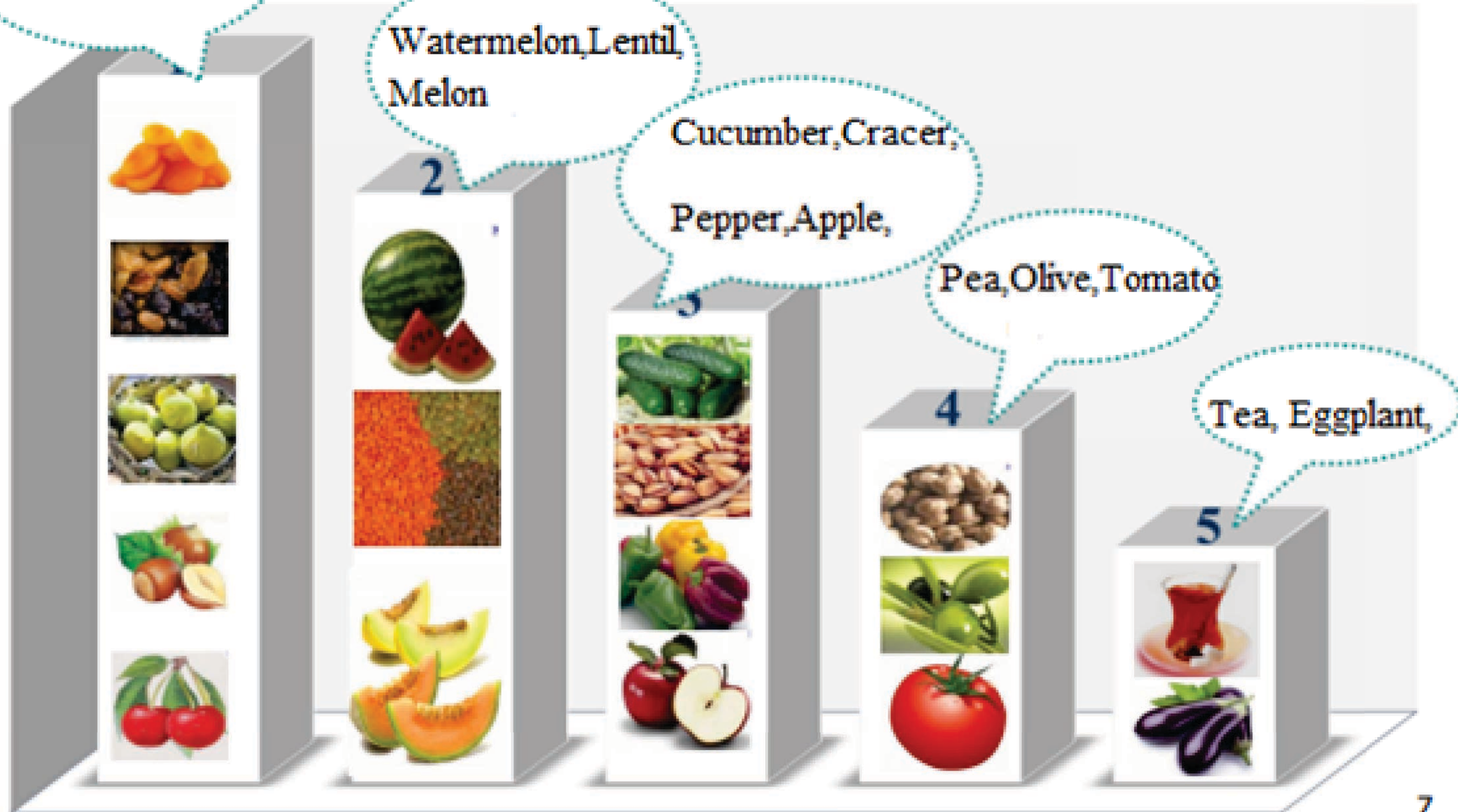
Watermelon, Lentil,
Melon

Cucumber, Cracker,

Pepper, Apple,

Pea, Olive, Tomato

Tea, Eggplant,



Turkey is a major producer of wheat, sugar beet, milk, tomatoes, barley, potatoes, grapes, maize, watermelons and apple. Apricots, cherries, hazelnuts with shell, figs, quinces and poppy seed are the most produced agricultural commodities of Turkey in the world. Turkey's top three agricultural export products are respectively flour of wheat, tomatoes, lemons and limes.



KONYA



Konya has been playing a central role being a cradle for many civilizations throughout the history.

It is one of the unique centers that combine its historical heritage and cultural accumulation with present time.


Archaeology shows that the Konya area is one of the most ancient settlements of Anatolia. Excavations in Catalhöyük and other places show the region was inhabited as far back as the Neolithic Period.

Konya province is considered to be the agricultural capital of our country with its large agricultural areas, irrigation facilities, geographical location.



Agriculture in Kenya





With its 2.6 millions of hectares farmlands, Konya provides %10 of total wheat production of Turkey .

BARLEY



WHEAT



Konya is an agricultural region where a large number of vegetable and fruit species are produced.

DRIED BEANS




POTATOES



POPPY



GREEN LENTIL



CHICKPEA



SUNFLOWER



SUGAR BEET



CUMIN




Organic agriculture is also developing in Konya and has become a major source of Turkey's seed production in recent years.

As a side note:

The most flour factories of Turkey are in Konya..

It provides 25% of sugar production and 65% of salt production of our country.


Konya is also one of the important cities with its chocolate and sugar goods production.



CULTURE AND TOURISM IN KONYA



Konya is a great city to visit for travelers interested in historic Turkish culture, architecture and mosques.






✦ **'Mevlana Museum'**
holds the tomb of
**Mevlâna Jelaeddin
Rumî**, founder of
the **Mevlevi order**
of dervishes,
commonly called
the **Whirling
Dervishes**.



✦ it is
**one of the most
visited places in
Konya. In this place,
there are valuable
manuscripts,
Mevlana's clothes
and
patience stones.**



Beyşehir Lake



Kyoto Japanese Park

Karatay Madrasa




Konya Butterfly Valley



Çatalhöyük



Salt Lake



Şemsî Tebrîzî Mosque & Tomb

ZEKİ ALTINDAĞ ANATOLIAN HIGH SCHOOL



BRIEF INFORMATION

- Located in a small agricultural district of Konya, called Kadınhanı
- Anatolian High School → Academic High School
- 33 teachers
- 500+ students aged between 15-19



कोन्या

*Thank
you!*